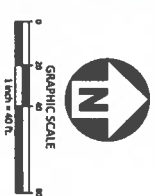




2 YEAR SURFACE ELEVATION PRE VS POST



BENCHMARKS:

TBM #1: MAGNAIL WITH SHINER FOUND ON THE EAST SIDE OF JERNIGAN ROAD, LOCATED APPROXIMATELY 280' SOUTH OF THE INTERSECTION OF DOVE TRAIL AND JERNIGAN ROAD, AND APPROXIMATELY 645' NORTH OF THE INTERSECTION OF ROLLING ACRES DRIVE AND JERNIGAN ROAD. N: 7080815.239 E: 2399310.941 ELEVATION: 626.85

TBM #2: MAGNAIL WITH SHINER (MCADAMS) SET IN A DRIVEWAY ENTRANCE FOR THE NORTH EAST CORNER OF SUBJECT PROPERTY, LOCATED APPROXIMATELY 210' NORTH OF THE INTERSECTION OF DOVE TRAIL AND JERNIGAN ROAD, AND APPROXIMATELY 1.290' SOUTH OF THE INTERSECTION OF LONESOME DOVE LANE AND JERNIGAN ROAD. N: 7081303.010 E: 2399259.267 ELEVATION: 634.72

LEGEND

- PROPOSED MAJOR CONTOUR
- PROPOSED MINOR CONTOUR
- EXISTING CONTOUR
- POST WATER SURFACE ELEVATION
- PRE WATER SURFACE ELEVATION

WTSL	PRE	POST
10	611.9	611.4
20	612.3	612.1
100	612.9	612.8




MCADAMS
The John R. McAdams Company, Inc.
4400 State Highway 121, Suite 800
Lubbock, Texas 79406

Phone: 872.488.9712
Fax: 872.488.9715
TIRE: 13972 TIRE.S: 1019440
www.mcadams.com

APPLICANT

PRECISION BUILDERS, INC.
4931 LONG PRAIRIE ROAD, SUITE 200
FLOWER MOUND, TEXAS 75028
(817) 371-4848
MICHAEL.CANNADAY

JERNIGAN ESTATES
FP/ED
545 JERNIGAN ROAD
TOWN OF COPPER CANYON, TEXAS, 75077



REVISIONS

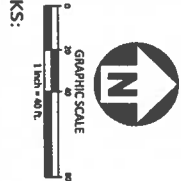
NO.	DATE	DESCRIPTION
01	03/04/2024	

PLAN INFORMATION

PROJECT NO. PRB-23001
FILENAME PRB23001-WSL EXHIBIT DWG
CHECKED BY DAA
DRAWN BY IV
SCALE 1"=40'
DATE 03.04.2024
SHEET

EXHIBIT
EX3

10 YEAR SURFACE ELEVATION PRE VS POST



BENCHMARKS:

TBM #1: MAGNAIL WITH SHINER FOUND ON THE EAST SIDE OF JERNIGAN ROAD, LOCATED APPROXIMATELY 280' SOUTH OF THE INTERSECTION OF DOVE TRAIL AND JERNIGAN ROAD, AND APPROXIMATELY 645' NORTH OF THE INTERSECTION OF ROLLING ACRES DRIVE AND JERNIGAN ROAD. N: 7080815, 239 E: 2399310, 941 ELEVATION: 526.85

TBM #2: MAGNAIL WITH SHINER (MCADAMS) SET IN A DRIVEWAY ENTRANCE FOR THE NORTH EAST CORNER OF SUBJECT PROPERTY, LOCATED APPROXIMATELY 120' NORTH OF THE INTERSECTION OF DOVE TRAIL AND JERNIGAN ROAD, AND APPROXIMATELY 1,250' SOUTH OF THE INTERSECTION OF LONESOME DOVE LANE AND JERNIGAN ROAD. N: 7081303, 010 E: 2399259, 287 ELEVATION: 534.72

LEGEND

- PROPOSED MAJOR CONTOUR
- PROPOSED MINOR CONTOUR
- EXISTING CONTOUR
- POST WATER SURFACE ELEVATION
- PRE WATER SURFACE ELEVATION

WSEL	PRE	POST
10	612.3	612.1
20	612.9	612.8
30	611.9	611.4



MCADAMS
The John B. McAdams Company, Inc.
4400 State Highway 711, Suite 800
Lubbock, Texas 79406

Phone 877.436.9712
Fax 877.436.9715
TWP: 19703 TMR: 10154440
www.mcadams.com

APPLICANT

PERGSON BUILDERS, INC.
4831 LONG PRAIRIE ROAD SUITE 200
FLOWER MOUND, TEXAS 75028
(817) 371-4848
MICHAEL CHANNADAY

JERNIGAN ESTATES
FP/ED
545 JERNIGAN ROAD
TOWN OF COPPER CANYON, TEXAS, 75077



REVISIONS


03/04/2024

PLAN INFORMATION

PROJECT NO: PRB-23001
FILENAME: PRB23001-WSEL EXHIBIT DWG
CHECKED BY: DAA
DRAWN BY: RV
SCALE: 1"=40'
DATE: 03.04.2024
SHEET

EX2

100 YEAR SURFACE ELEVATION PRE VS POST



BENCHMARKS:
 TBM #1: MAGNAIL WITH SHINER FOUND ON THE EAST SIDE OF JERNIGAN ROAD, LOCATED APPROXIMATELY 280' SOUTH OF THE INTERSECTION OF DOVE TRAIL AND JERNIGAN ROAD, AND APPROXIMATELY 645' NORTH OF THE INTERSECTION OF ROLLING ACRES DRIVE AND JERNIGAN ROAD. N: 7080815.239 E: 2399310.941 ELEVATION: 626.85

TBM #2: MAGNAIL WITH SHINER (MCDADAMS) SET IN A DRIVEWAY ENTRANCE FOR THE NORTH EAST CORNER OF SUBJECT PROPERTY, LOCATED APPROXIMATELY 210' NORTH OF THE INTERSECTION OF DOVE TRAIL AND JERNIGAN ROAD, AND APPROXIMATELY 1,290' SOUTH OF THE INTERSECTION OF LONESOME DOVE LANE AND JERNIGAN ROAD. N: 7081303.010 E: 2399259.267 ELEVATION: 634.72

LEGEND

PROPOSED MAJOR CONTOUR
 PROPOSED MINOR CONTOUR
 EXISTING CONTOUR
 POST WATER SURFACE ELEVATION
 PRE WATER SURFACE ELEVATION

WSEL	
PRE	POST
2	611.9
10	612.3
100	612.9
	612.8



MCDADAMS
 The John R. McAdams Company, Inc.
 4400 State Highway 121, Suite 800
 Lewisville, Texas 75056

Phone: 972.436.9712
 Fax: 972.436.9715
 TIRE: 19792 TIRE.S: 1029440
 www.mcdadams.com

APPLICANT

PRECISION BUILDERS, INC.
 4931 LONG PRAIRIE ROAD, SUITE 200
 FLOWER MOUND, TEXAS 75028
 (817) 371-4848
 MICHAEL CANNADAY

JERNIGAN ESTATES
 FP/ED
 545 JERNIGAN ROAD
 TOWN OF COPPER CANYON, TEXAS, 75077



REVISIONS
 03/04/2024

PLAN INFORMATION

PROJECT NO. PRB-23001
 FILENAME PRB23001-WSEL EXHIBIT.DWG
 CHECKED BY DAA
 DRAWN BY IV
 SCALE 1"=40'
 DATE 03.04.2024
 SHEET

EX1

PRELIMINARY DRAWING - RELEASED FOR CONSTRUCTION